




LEGEND

-  Interstate Highway
-  State Highway
-  State Boundary
-  County Boundary
-  BLM District Boundary
-  BLM Resource Area Boundary

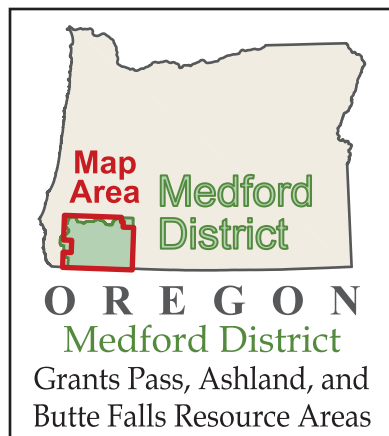
BLM Administered Land

-  Conservation Network
-  Other BLM Lands
-  Rationalization Lands
-  US Forest Service Administered Land

O&C Land Grant Act of 2014 Conservation Networks

*Grants Pass, Ashland, and Butte Falls
Resource Areas of the Medford District*

This map prepared at the request of
Senator Ron Wyden
November 3, 2014



No warranty is made by the Bureau of Land Management as to the accuracy, reliability, or completeness of these data for individual or aggregate use with other data. Original data were compiled from various sources. This information may not meet National Map Accuracy Standards. This product was developed through digital means and may be updated without notification.
M14-08-02

